







# LACLEDE PRECINCT



**Polling Place:**  
LACLEDE COMMUNITY HALL  
**Address:**  
24 MOORE LOOP

**Legend**

-  POLLING\_PLACES
-  2012 PRECINCTS

**ROADS**

-  LOCAL ACCESS
-  COLLECTOR
-  ARTERIAL
-  HIGHWAY

**For Questions Please Contact:**  
**Bonner County Elections**  
 1500 Highway 2, STE 337  
 Sandpoint, ID 83864  
 Phone: (208) 255-3631

Resolution 2012-24  
 Effective: February 28, 2012  
 Prepared By: Bonner County GIS

