



Federal Emergency Management Agency

Washington, D.C. 20472

LETTER OF MAP AMENDMENT DETERMINATION DOCUMENT (REMOVAL)

COMMUNITY AND MAP PANEL INFORMATION		LEGAL PROPERTY DESCRIPTION
COMMUNITY	BONNER COUNTY, IDAHO (Unincorporated Areas)	A portion of Section 16, Township 57 North, Range 1 East, Boise Meridian, described as Parcels I and II in the Warranty Deed recorded as Document No. 639943, in the Office of the Recorder, Bonner County, Idaho. The portion of property to be removed from the SFHA is more particularly described by the following metes and bounds:
	COMMUNITY NO.: 160206	
AFFECTED MAP PANEL	NUMBER: 1602060325B	
	NAME: BONNER COUNTY, IDAHO (UNINCORPORATED AREAS)	
	DATE: 8/1/1984	
FLOODING SOURCE: LAKE PEND OREILLE		APPROXIMATE LATITUDE & LONGITUDE OF PROPERTY: 48.281, -116.349 SOURCE OF LAT & LONG: PRECISION MAPPING STREETS 4.0 DATUM: NAD 83

DETERMINATION

LOT	BLOCK/ SECTION	SUBDIVISION	STREET	OUTCOME WHAT IS REMOVED FROM THE SFHA	FLOOD ZONE	1% ANNUAL CHANCE FLOOD ELEVATION (NGVD 29)	LOWEST ADJACENT GRADE ELEVATION (NGVD 29)	LOWEST LOT ELEVATION (NGVD 29)
I	—	—	42194 Highway 200 East	Portion of Property (House)	C	2071.0 feet	2082.6 feet	2079.2 feet

Special Flood Hazard Area (SFHA) - The SFHA is an area that would be inundated by the flood having a 1-percent chance of being equaled or exceeded in any given year (base flood).

ADDITIONAL CONSIDERATIONS (Please refer to the appropriate section on Attachment 1 for the additional considerations listed below.)

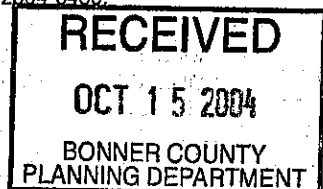
LEGAL PROPERTY DESCRIPTION


DETERMINATION TABLE (CONTINUED)

PORTIONS REMAIN IN THE SFHA

This document provides the Federal Emergency Management Agency's determination regarding a request for a Letter of Map Amendment for the property described above. Using the information submitted and the effective National Flood Insurance Program (NFIP) map, we have determined that the property(ies) is/are not located in the SFHA, an area inundated by the flood having a 1-percent chance of being equaled or exceeded in any given year (base flood). This document amends the effective NFIP map to remove the subject property from the SFHA located on the effective NFIP map; therefore, the Federal mandatory flood insurance requirement does not apply. However, the lender has the option to continue the flood insurance requirement to protect its financial risk on the loan. A Preferred Risk Policy (PRP) is available for buildings located outside the SFHA. Information about the PRP and how one can apply is enclosed.

This determination is based on the flood data presently available. The enclosed documents provide additional information regarding this determination. If you have any questions about this document, please contact the FEMA Map Assistance Center toll free at (877) 336-2627 (877-FEMA MAP) or by letter addressed to the Federal Emergency Management Agency, 3601 Eisenhower Avenue, Suite 600, Alexandria, VA 22304-6439.




Doug Bellomo, P.E., CFM, Acting Chief
Hazard Identification Section, Mitigation Division
Emergency Preparedness and Response Directorate

Version 1.3.3

1029299.1LOMA-ML106600714



Federal Emergency Management Agency

Washington, D.C. 20472

LETTER OF MAP AMENDMENT DETERMINATION DOCUMENT (REMOVAL)

ATTACHMENT 1 (ADDITIONAL CONSIDERATIONS)

LEGAL PROPERTY DESCRIPTION (CONTINUED)

COMMENCING at the southwest corner of Section 16; thence S88°10'56"E, 1038.77 feet to the west right of way line of State Highway 200; thence N24°23'33"W, 409.99 feet along the right of way line to the POINT OF BEGINNING; thence S64°32'27"W, 91.48 feet; thence N25°27'33"W, 140.79 feet; thence N64°32'27"E, 91.48 feet; thence S24°23'33"E, 140.79 feet to the POINT OF BEGINNING.

PORTIONS OF THE PROPERTY REMAIN IN THE SFHA (This Additional Consideration applies to the preceding 1 Property.)

Portions of this property, but not the subject of the Determination/Comment document, may remain in the Special Flood Hazard Area. Therefore, any future construction or substantial improvement on the property remains subject to Federal, State/Commonwealth, and local regulations for floodplain management.

DETERMINATION TABLE (CONTINUED)


LOT	BLOCK/ SECTION	SUBDIVISION	STREET	OUTCOME WHAT IS REMOVED FROM THE SFHA	FLOOD ZONE	1% ANNUAL CHANCE FLOOD ELEVATION (NGVD 29)	LOWEST ADJACENT GRADE ELEVATION (NGVD 29)	LOWEST LOT ELEVATION (NGVD 29)
II	—	—	42194 Highway 200 East	Property (Shop Lot)	C	2071.0 feet	2082.3 feet	2078.9 feet

RECEIVED

OCT 15 2004

**BONNER COUNTY
PLANNING DEPARTMENT**

This attachment provides additional information regarding this request. If you have any questions about this attachment, please contact the FEMA Map Assistance Center toll free at (877) 336-2627 (877-FEMA MAP) or by letter addressed to the Federal Emergency Management Agency, 3601 Eisenhower Avenue, Suite 600, Alexandria, VA 22304-6439.


Doug Bellomo, P.E., CFM, Acting Chief
Hazard Identification Section, Mitigation Division
Emergency Preparedness and Response Directorate

Version 1.3.3

1029299.1LOMA-ML106600714



Federal Emergency Management Agency

Washington, D.C. 20472

October 7, 2004

MR. MARTINE. TAYLOR, AICP
JAMES A. SEWELL & ASSOCIATES
30336 HIGHWAY 200, SUITE C
PONDERAY, ID 83852

CASE NO.: 04-10-0714A
COMMUNITY: BONNER COUNTY, IDAHO
(UNINCORPORATED AREAS)
COMMUNITY NO.: 160206

DEAR MR. TAYLOR:

This is in reference to a request that the Federal Emergency Management Agency (FEMA) determine if the property described in the enclosed document is located within an identified Special Flood Hazard Area, the area that would be inundated by the flood having a 1-percent chance of being equaled or exceeded in any given year (base flood), on the effective National Flood Insurance Program (NFIP) map. Using the information submitted and the effective NFIP map, our determination is shown on the attached Letter of Map Amendment (LOMA) Determination Document. This determination document provides additional information regarding the effective NFIP map, the legal description of the property and our determination.

Additional documents are enclosed which provide information regarding the subject property and LOMAs. Please see the List of Enclosures below to determine which documents are enclosed. Other attachments specific to this request may be included as referenced in the Determination/Comment document. If you have any questions about this letter or any of the enclosures, please contact the FEMA Map Assistance Center toll free at (877) 336-2627 (877-FEMA MAP) or by letter addressed to the Federal Emergency Management Agency, 3601 Eisenhower Avenue, Suite 600, Alexandria, VA 22304-6439.

Sincerely,

Doug Bellomo, P.E., CFM, Acting Chief
Hazard Identification Section, Mitigation Division
Emergency Preparedness and Response Directorate

LIST OF ENCLOSURES:

LOMA DETERMINATION DOCUMENT (REMOVAL)

cc: State/Commonwealth NFIP Coordinator
Community Map Repository
Region

