



# Federal Emergency Management Agency

Washington, D.C. 20472

## LETTER OF MAP AMENDMENT DETERMINATION DOCUMENT (REMOVAL)

COMMUNITY AND MAP PANEL INFORMATION		LEGAL PROPERTY DESCRIPTION
COMMUNITY	BONNER COUNTY, IDAHO (Unincorporated Areas)	Lots 5 and 6, Birch Haven Second Addition, as shown on the Plat recorded in Book 2, Page 150, in the Office of the Recorder, Bonner County, Idaho
	COMMUNITY NO.: 160206	
AFFECTED MAP PANEL	NUMBER: 1602060300C	
	NAME: BONNER COUNTY, IDAHO (UNINCORPORATED AREAS)	
	DATE: 8/4/1987	
FLOODING SOURCE: PEND OREILLE RIVER		APPROXIMATE LATITUDE & LONGITUDE OF PROPERTY: 48.236, -116.531 SOURCE OF LAT & LONG: PRECISION MAPPING STREETS 7.0 DATUM: NAD 83

### DETERMINATION

LOT	BLOCK/ SECTION	SUBDIVISION	STREET	OUTCOME WHAT IS REMOVED FROM THE SFHA	FLOOD ZONE	1% ANNUAL CHANCE FLOOD ELEVATION (NGVD 29)	LOWEST ADJACENT GRADE ELEVATION (NGVD 29)	LOWEST LOT ELEVATION (NGVD 29)
5, 6	—	Birch Haven 2nd Addition	389 Birch Haven Drive	Structure	C	2069.7 feet	2070.0 feet	—


**Special Flood Hazard Area (SFHA)** - The SFHA is an area that would be inundated by the flood having a 1-percent chance of being equaled or exceeded in any given year (base flood).

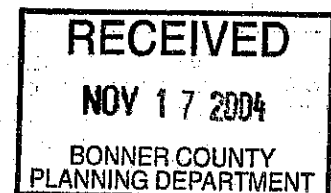
ADDITIONAL CONSIDERATIONS (Please refer to the appropriate section on Attachment 1 for the additional considerations listed below.)

PORTIONS REMAIN IN THE SFHA

This document provides the Federal Emergency Management Agency's determination regarding a request for a Letter of Map Amendment for the property described above. Using the information submitted and the effective National Flood Insurance Program (NFIP) map, we have determined that the structure(s) on the property(ies) is/are not located in the SFHA, an area inundated by the flood having a 1-percent chance of being equaled or exceeded in any given year (base flood). This document amends the effective NFIP map to remove the subject property from the SFHA located on the effective NFIP map; therefore, the Federal mandatory flood insurance requirement does not apply. However, the lender has the option to continue the flood insurance requirement to protect its financial risk on the loan. A Preferred Risk Policy (PRP) is available for buildings located outside the SFHA. Information about the PRP and how one can apply is enclosed.

This determination is based on the flood data presently available. The enclosed documents provide additional information regarding this determination. If you have any questions about this document, please contact the FEMA Map Assistance Center toll free at (877) 336-2627 (877-FEMA MAP) or by letter addressed to the Federal Emergency Management Agency, 3601 Eisenhower Avenue, Suite 600, Alexandria, VA 22304-6439.

  
Doug Bellomo, P.E., CFM, Chief  
Hazard Identification Section, Mitigation Division  
Emergency Preparedness and Response Directorate





# Federal Emergency Management Agency

Washington, D.C. 20472


## LETTER OF MAP AMENDMENT DETERMINATION DOCUMENT (REMOVAL)

### ATTACHMENT 1 (ADDITIONAL CONSIDERATIONS)

**PORTIONS OF THE PROPERTY REMAIN IN THE SFHA (This Additional Consideration applies to the preceding 1 Property.)**

Portions of this property, but not the subject of the Determination/Comment document, may remain in the Special Flood Hazard Area. Therefore, any future construction or substantial improvement on the property remains subject to Federal, State/Commonwealth, and local regulations for floodplain management.

This attachment provides additional information regarding this request. If you have any questions about this attachment, please contact the FEMA Map Assistance Center toll free at (877) 336-2627 (877-FEMA MAP) or by letter addressed to the Federal Emergency Management Agency, 3601 Eisenhower Avenue, Suite 600, Alexandria, VA 22304-6439.

  
Doug Bellomo, P.E., CFM, Chief  
Hazard Identification Section, Mitigation Division  
Emergency Preparedness and Response Directorate



# Federal Emergency Management Agency

Washington, D.C. 20472

November 10, 2004

MR. LARRY A. GLAHE  
GLAHE AND ASSOCIATES INC.  
303 CHURCH STREET  
SANDPOINT, ID 83864

CASE NO.: 04-10-0871A  
COMMUNITY: BONNER COUNTY, IDAHO  
(UNINCORPORATED AREAS)  
COMMUNITY NO.: 160206

DEAR MR. GLAHE:

This is in reference to a request that the Federal Emergency Management Agency (FEMA) determine if the property described in the enclosed document is located within an identified Special Flood Hazard Area, the area that would be inundated by the flood having a 1-percent chance of being equaled or exceeded in any given year (base flood), on the effective National Flood Insurance Program (NFIP) map. Using the information submitted and the effective NFIP map, our determination is shown on the attached Letter of Map Amendment (LOMA) Determination Document. This determination document provides additional information regarding the effective NFIP map, the legal description of the property and our determination.

Additional documents are enclosed which provide information regarding the subject property and LOMAs. Please see the List of Enclosures below to determine which documents are enclosed. Other attachments specific to this request may be included as referenced in the Determination/Comment document. If you have any questions about this letter or any of the enclosures, please contact the FEMA Map Assistance Center toll free at (877) 336-2627 (877-FEMA MAP) or by letter addressed to the Federal Emergency Management Agency, 3601 Eisenhower Avenue, Suite 600, Alexandria, VA 22304-6439.

Sincerely,

Doug Bellomo, P.E., CFM, Chief  
Hazard Identification Section, Mitigation Division  
Emergency Preparedness and Response Directorate

**LIST OF ENCLOSURES:**

LOMA DETERMINATION DOCUMENT (REMOVAL)

cc: State/Commonwealth NFIP Coordinator  
Community Map Repository  
Region

