



# Federal Emergency Management Agency

Washington, D.C. 20472

## LETTER OF MAP AMENDMENT DETERMINATION DOCUMENT (REMOVAL)

COMMUNITY AND MAP PANEL INFORMATION		LEGAL PROPERTY DESCRIPTION
COMMUNITY	BONNER COUNTY, IDAHO (Unincorporated Areas)	A portion of Lot 9 and all of Lot 10, Block 1, Birch Bank Lots, as shown on the Plat Map, recorded as Instrument No. 54947, in Book 2, Page 30, in the Office of the County Recorder, Bonner County, Idaho  The portion of property is more particularly described by the following metes and bounds:
	COMMUNITY NO.: 160206	
AFFECTED MAP PANEL	NUMBER: 16017C0950E	
	DATE: 11/18/2009	
FLOODING SOURCE: SAGLE SLOUGH		APPROXIMATE LATITUDE & LONGITUDE OF PROPERTY: 48.232, -116.536 SOURCE OF LAT & LONG: STREETS & TRIPS 2009 DATUM: WGS 84

### DETERMINATION

LOT	BLOCK/ SECTION	SUBDIVISION	STREET	OUTCOME WHAT IS REMOVED FROM THE SFHA	FLOOD ZONE	1% ANNUAL CHANCE FLOOD ELEVATION (NAVD 88)	LOWEST ADJACENT GRADE ELEVATION (NAVD 88)	LOWEST LOT ELEVATION (NAVD 88)
9 - 10	1	Birch Bank Lots	189 Birch Banks Road	Portion of Property	X (unshaded)	--	--	2076.0 feet

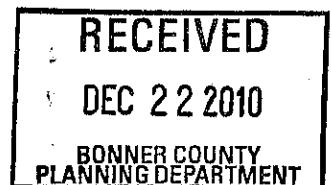
**Special Flood Hazard Area (SFHA)** - The SFHA is an area that would be inundated by the flood having a 1-percent chance of being equaled or exceeded in any given year (base flood).

ADDITIONAL CONSIDERATIONS (Please refer to the appropriate section on Attachment 1 for the additional considerations listed below.)

LEGAL PROPERTY DESCRIPTION STUDY UNDERWAY  
PORTIONS REMAIN IN THE SFHA  
ZONE A

This document provides the Federal Emergency Management Agency's determination regarding a request for a Letter of Map Amendment for the property described above. Using the information submitted and the effective National Flood Insurance Program (NFIP) map, we have determined that the described portion(s) of the property(ies) is/are not located in the SFHA, an area inundated by the flood having a 1-percent chance of being equaled or exceeded in any given year (base flood). This document amends the effective NFIP map to remove the subject property from the SFHA located on the effective NFIP map; therefore, the Federal mandatory flood insurance requirement does not apply. However, the lender has the option to continue the flood insurance requirement to protect its financial risk on the loan. A Preferred Risk Policy (PRP) is available for buildings located outside the SFHA. Information about the PRP and how one can apply is enclosed.

This determination is based on the flood data presently available. The enclosed documents provide additional information regarding this determination. If you have any questions about this document, please contact the FEMA Map Assistance Center toll free at (877) 336-2627 (877-FEMA MAP) or by letter addressed to the Federal Emergency Management Agency, LOMC Clearinghouse, 6730 Santa Barbara Court, Elkridge, MD 21075.



*[Signature]*  
Luis Rodriguez, P.E., Chief  
Engineering Management Branch  
Federal Insurance and Mitigation Administration



# Federal Emergency Management Agency

Washington, D.C. 20472

## LETTER OF MAP AMENDMENT DETERMINATION DOCUMENT (REMOVAL)

### ATTACHMENT 1 (ADDITIONAL CONSIDERATIONS)

#### LEGAL PROPERTY DESCRIPTION (CONTINUED)

BEGINNING at the Northeast corner of Lot 10; thence S14°18'35"E, a distance of 150.00 feet; thence S75°46'25"E, a distance of 248.87 feet; thence N27°27'40"W, a distance of 43.31 feet; thence S89°56'49"W, a distance of 8.67 feet; thence N30°45'02"W, a distance of 110.27 feet; thence N75°46'25"E, a distance of 298.34 feet to the POINT OF BEGINNING.

#### PORTIONS OF THE PROPERTY REMAIN IN THE SFHA (This Additional Consideration applies to the preceding 1 Property.)

Portions of this property, but not the subject of the Determination/Comment document, may remain in the Special Flood Hazard Area. Therefore, any future construction or substantial improvement on the property remains subject to Federal, State/Commonwealth, and local regulations for floodplain management.


#### ZONE A (This Additional Consideration applies to the preceding 1 Property.)

The National Flood Insurance Program map affecting this property depicts a Special Flood Hazard Area that was determined using the best flood hazard data available to FEMA, but without performing a detailed engineering analysis. The flood elevation used to make this determination is based on approximate methods and has not been formalized through the standard process for establishing base flood elevations published in the Flood Insurance Study. This flood elevation is subject to change.

#### STUDY UNDERWAY (This Additional Consideration applies to all properties in the LOMA DETERMINATION DOCUMENT (REMOVAL))

This determination is based on the flood data presently available. However, the Federal Emergency Management Agency is currently revising the National Flood Insurance Program (NFIP) map for the community. New flood data could be generated that may affect this property. When the new NFIP map is issued it will supersede this determination. The Federal requirement for the purchase of flood insurance will then be based on the newly revised NFIP map.

This attachment provides additional information regarding this request. If you have any questions about this attachment, please contact the FEMA Map Assistance Center toll free at (877) 336-2627 (877-FEMA MAP) or by letter addressed to the Federal Emergency Management Agency, LOMC Clearinghouse, 6730 Santa Barbara Court, Elkridge, MD 21075.

  
Luis Rodriguez, P.E., Chief  
Engineering Management Branch  
Federal Insurance and Mitigation Administration



# Federal Emergency Management Agency

Washington, D.C. 20472

December 16, 2010

MR. MARCUS ROSS  
189 BIRCH BANKS ROAD  
SAGLE, ID 83864


CASE NO.: 11-10-0143A  
COMMUNITY: BONNER COUNTY, IDAHO  
(UNINCORPORATED AREAS)  
COMMUNITY NO.: 160206

DEAR MR. ROSS:

This is in reference to a request that the Federal Emergency Management Agency (FEMA) determine if the property described in the enclosed document is located within an identified Special Flood Hazard Area, the area that would be inundated by the flood having a 1-percent chance of being equaled or exceeded in any given year (base flood), on the effective National Flood Insurance Program (NFIP) map. Using the information submitted and the effective NFIP map, our determination is shown on the attached Letter of Map Amendment (LOMA) Determination Document. This determination document provides additional information regarding the effective NFIP map, the legal description of the property and our determination.

Additional documents are enclosed which provide information regarding the subject property and LOMAs. Please see the List of Enclosures below to determine which documents are enclosed. Other attachments specific to this request may be included as referenced in the Determination/Comment document. If you have any questions about this letter or any of the enclosures, please contact the FEMA Map Assistance Center toll free at (877) 336-2627 (877-FEMA MAP) or by letter addressed to the Federal Emergency Management Agency, LOMC Clearinghouse, 6730 Santa Barbara Court, Elkridge, MD 21075.

Sincerely,

  
Luis Rodriguez, P.E., Chief  
Engineering Management Branch  
Federal Insurance and Mitigation Administration

**LIST OF ENCLOSURES:**

LOMA DETERMINATION DOCUMENT (REMOVAL)

cc: State/Commonwealth NFIP Coordinator  
Community Map Repository  
Region

